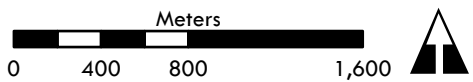
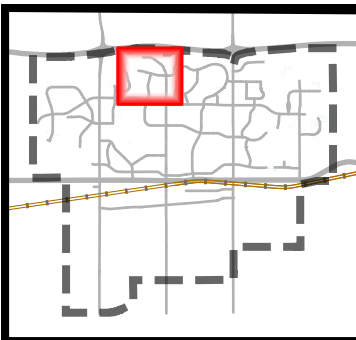


Spruce Grove Lot Vacancy and Development Stages

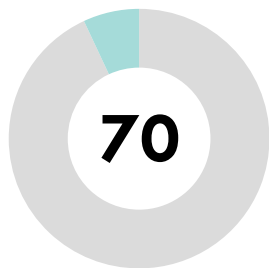





- City Boundary
- Neighbourhood Boundary
- Development Stage Boundary
- Parks and Natural Areas
- Storm Water Pond
- Parcel
- Vacant Lot

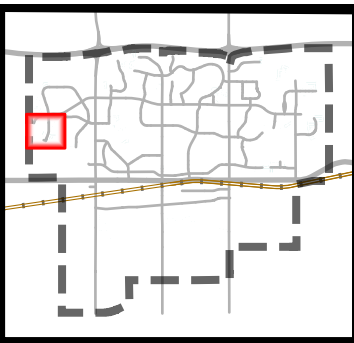
Vacant lots as of: December 2024

- Occupied Lots 93.0% (937.0)
- Vacant Lots 7.0% (70.0)





Aspenglen Lot Vacancy and Development Stages

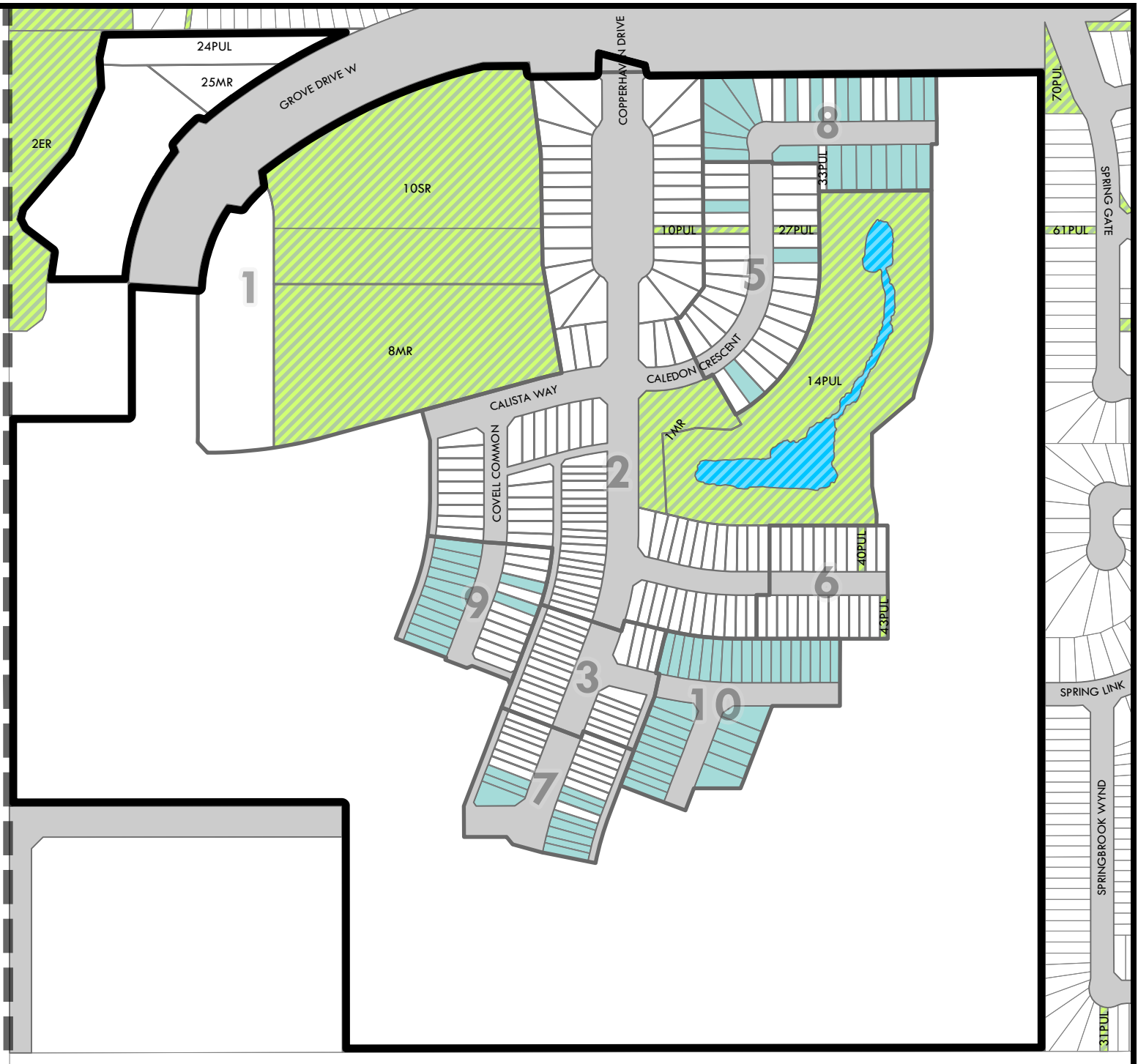
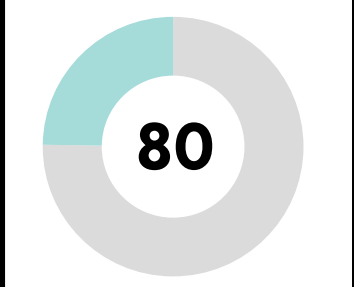




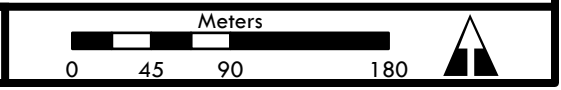
-  City Boundary
-  Neighbourhood Boundary
-  Development Stage Boundary
-  Parks and Natural Areas
-  Storm Water Pond
-  Parcel
-  Vacant Lot

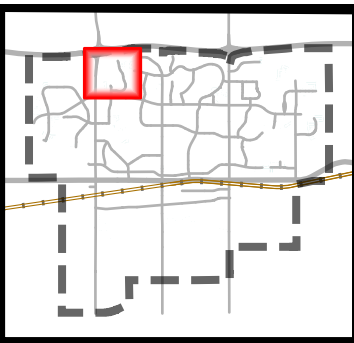
**Vacant lots as of:
December 2024**

 Occupied Lots 75.2% (243.0)
 Vacant Lots 24.8% (80.0)



Copperhaven Lot Vacancy and Development Stages

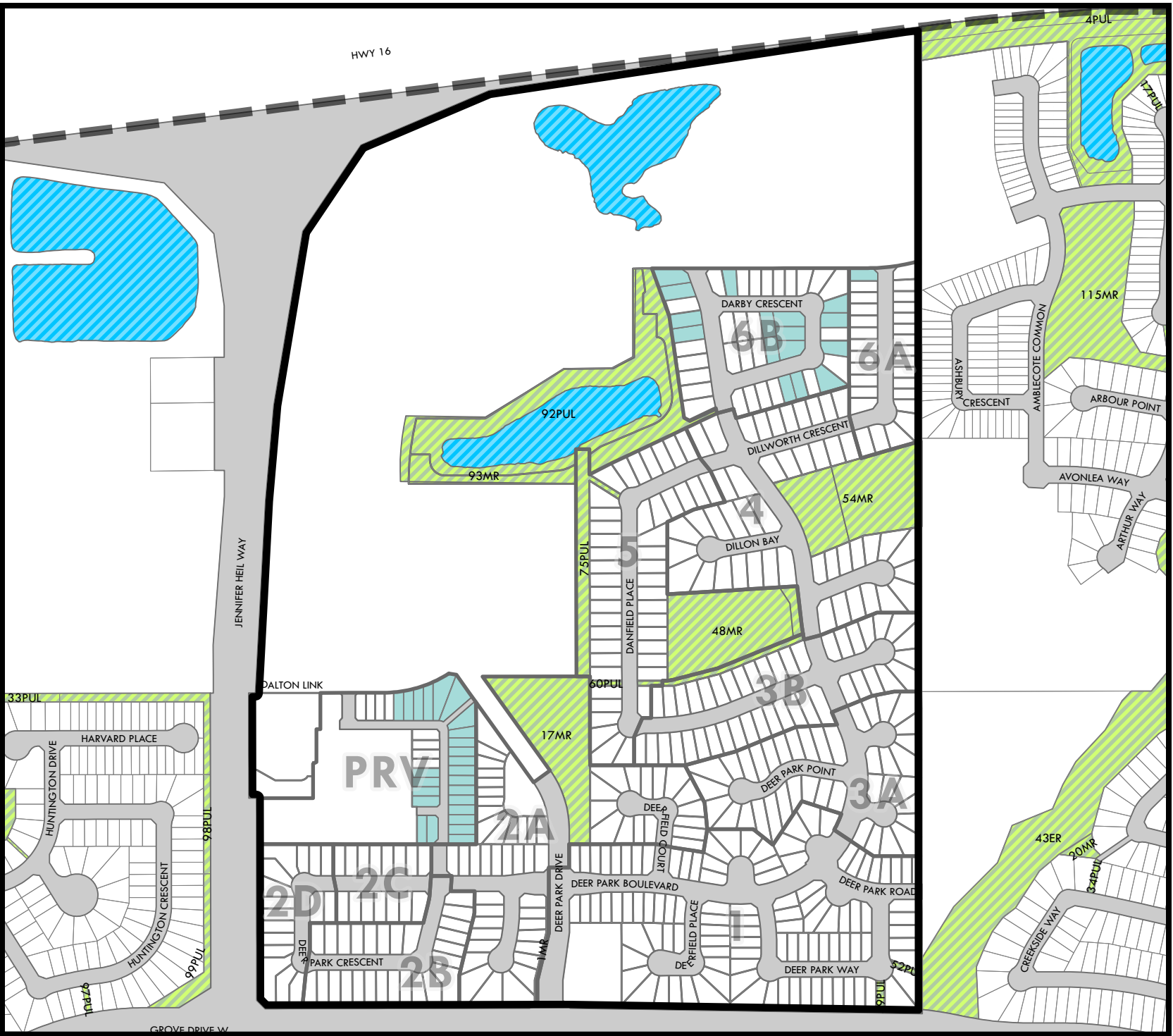
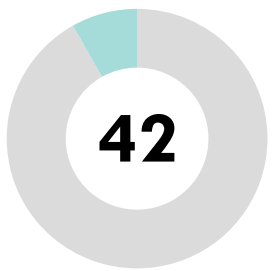





-  City Boundary
-  Neighbourhood Boundary
-  Development Stage Boundary
-  Parks and Natural Areas
-  Storm Water Pond
-  Parcel
-  Vacant Lot

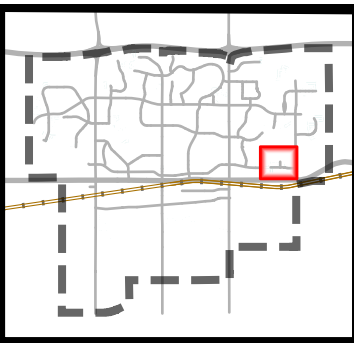
**Vacant lots as of:
December 2024**

Occupied Lots 91.8% (471.0)
Vacant Lots 8.2% (42.0)





Deer Park Lot Vacancy and Development Stages

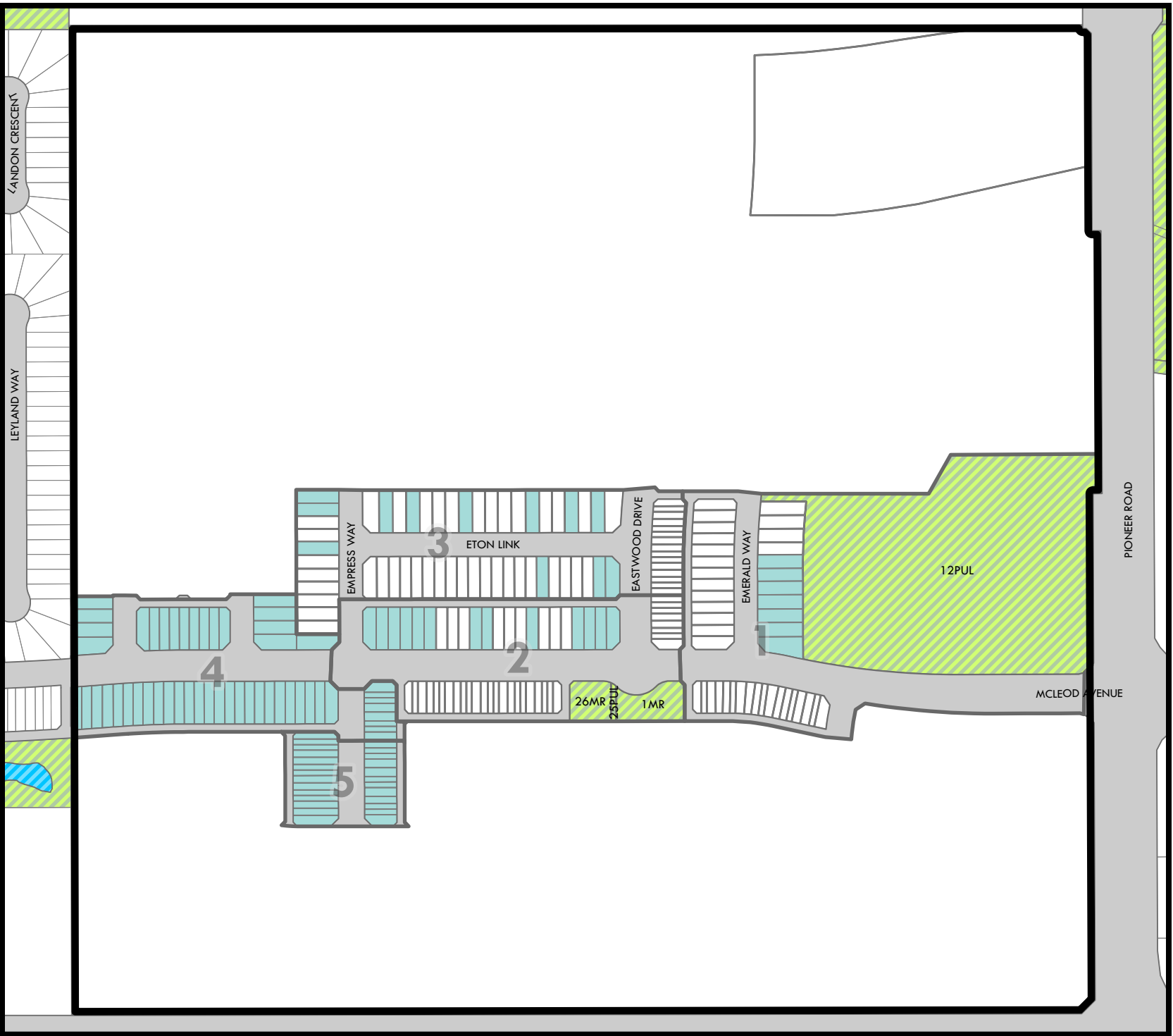
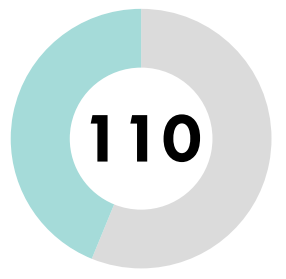




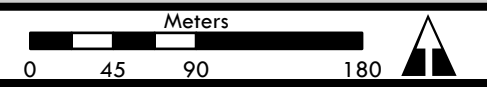
-  City Boundary
-  Neighbourhood Boundary
-  Development Stage Boundary
-  Parks and Natural Areas
-  Storm Water Pond
-  Parcel
-  Vacant Lot

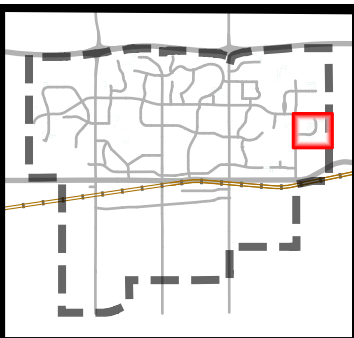
**Vacant lots as of:
December 2024**

 Occupied Lots 56.2% (141.0)
 Vacant Lots 43.8% (110.0)




Easton Lot Vacancy and Development Stages

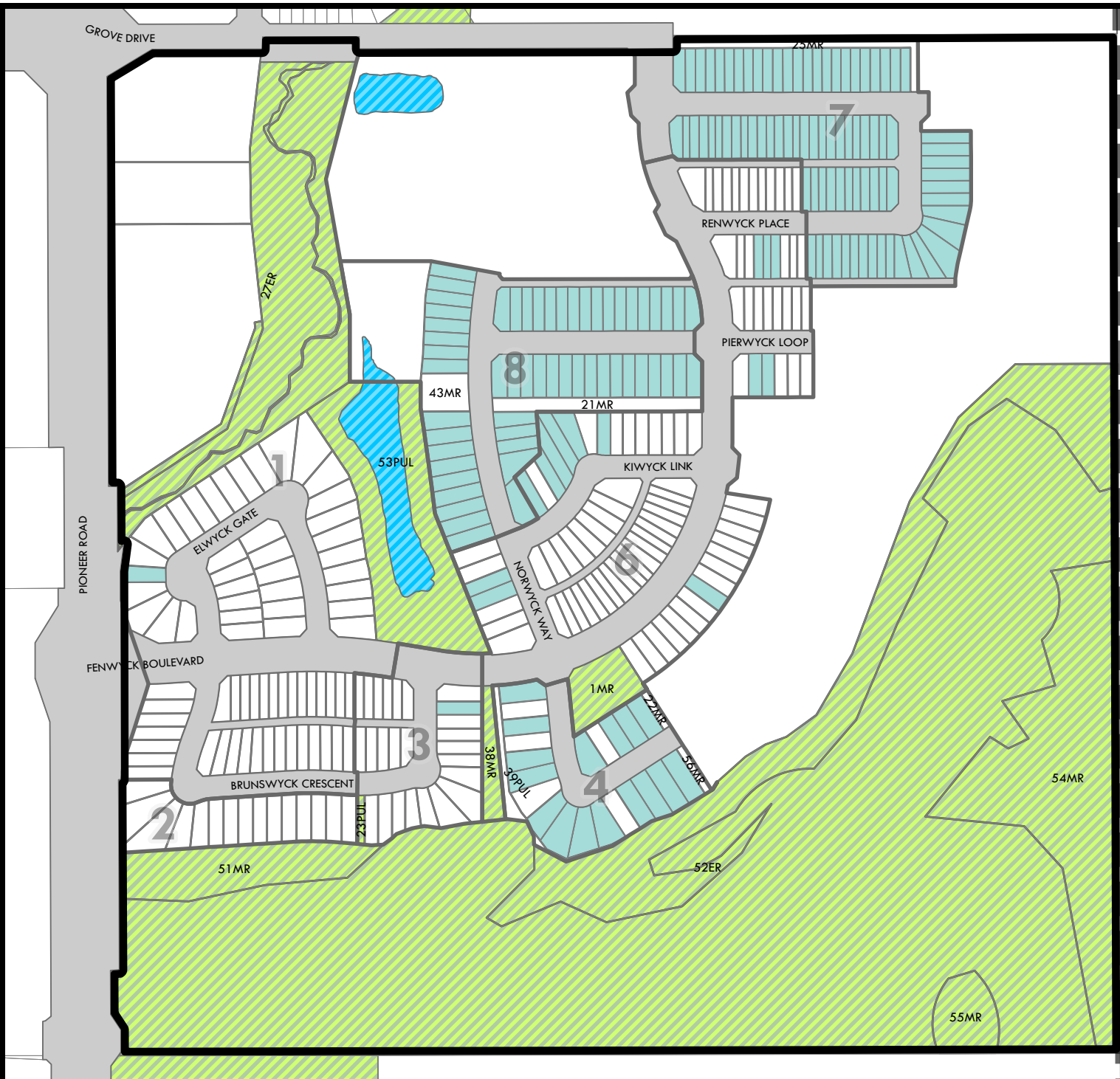
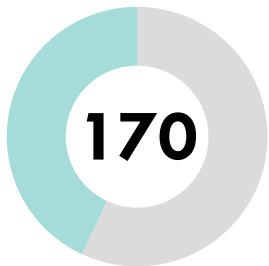




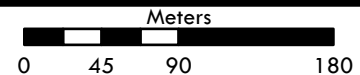
-  City Boundary
-  Neighbourhood Boundary
-  Development Stage Boundary
-  Parks and Natural Areas
-  Storm Water Pond
-  Parcel
-  Vacant Lot

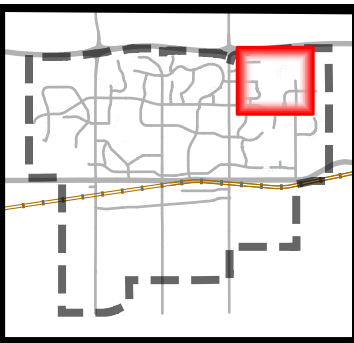
Vacant lots as of: December 2024

-  Occupied Lots 57.0% (225.0)
-  Vacant Lots 43.0% (170.0)



Fenwyck Lot Vacancy and Development Stages

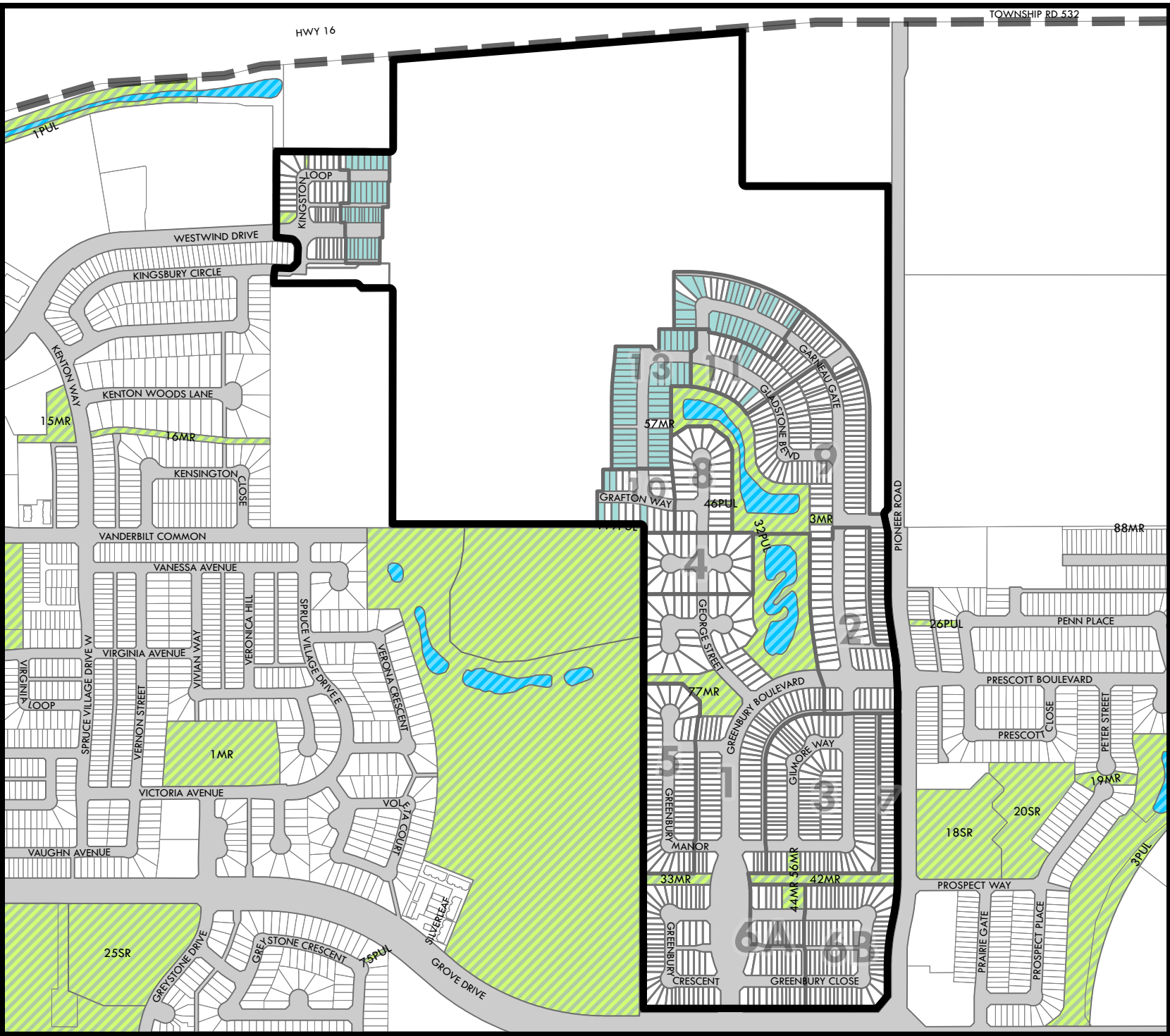
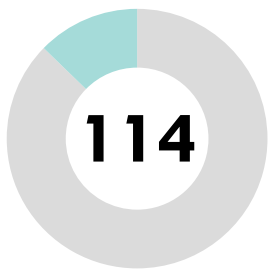





-  City Boundary
-  Neighbourhood Boundary
-  Development Stage Boundary
-  Parks and Natural Areas
-  Storm Water Pond
-  Parcel
-  Vacant Lot

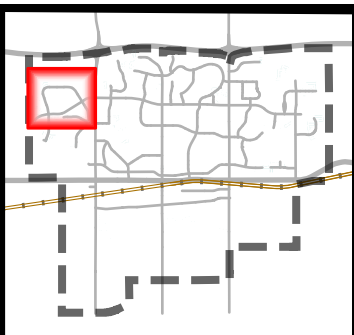
**Vacant lots as of:
December 2024**

Occupied Lots 87.3% (783.0)
Vacant Lots 12.7% (114.0)



Greenbury Lot Vacancy and Development Stages

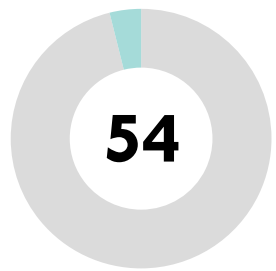




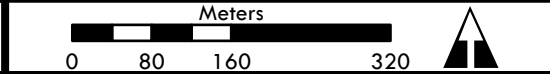
- City Boundary
- Neighbourhood Boundary
- Development Stage Boundary
- Parks and Natural Areas
- Storm Water Pond
- Parcel
- Vacant Lot

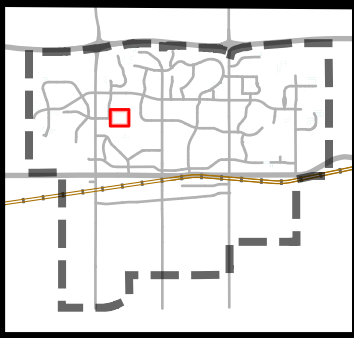
**Vacant lots as of:
December 2024**

- Occupied Lots 96.1% (1,333.0)
- Vacant Lots 3.9% (54.0)





Harvest Ridge Lot Vacancy and Development Stages

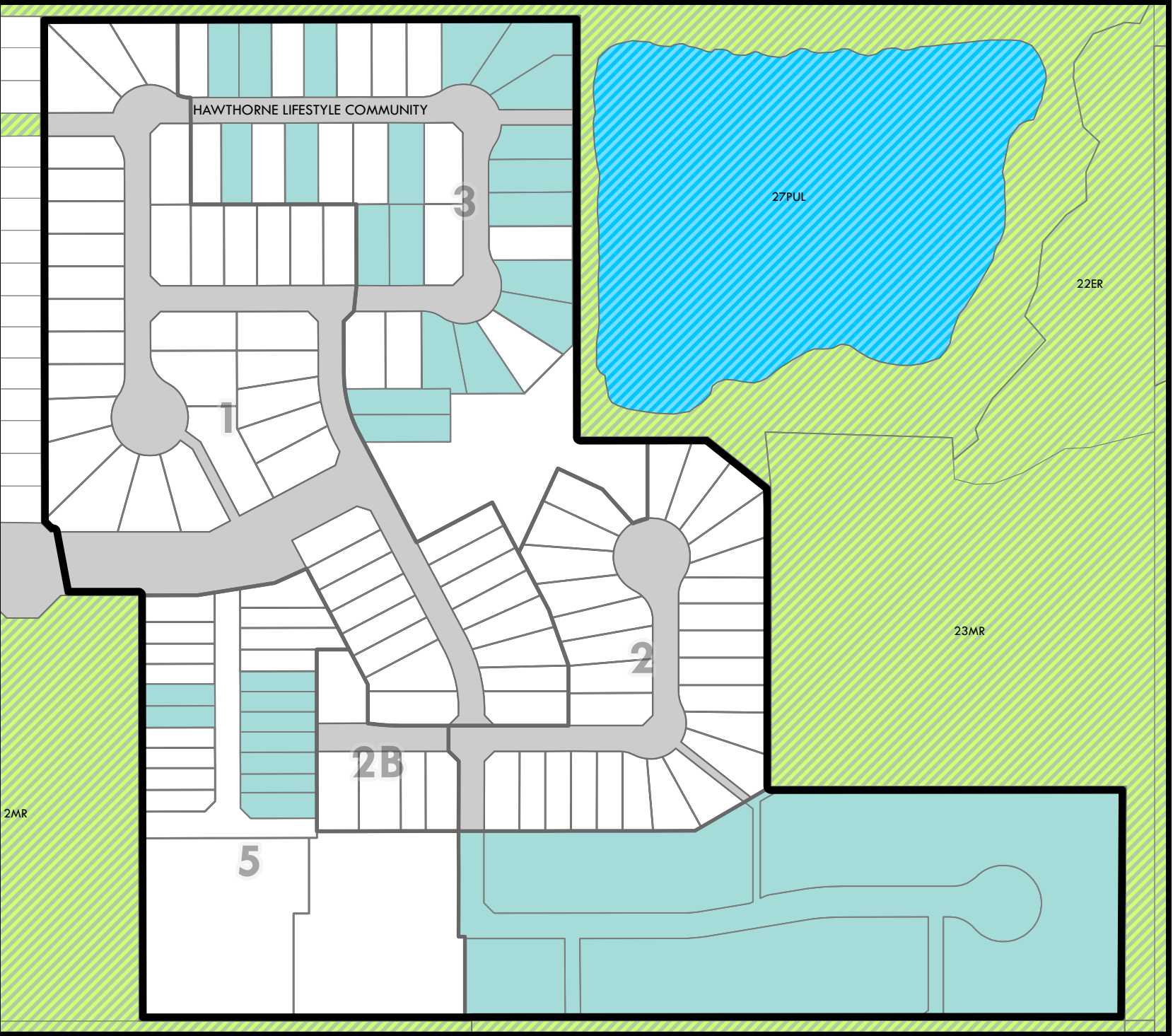
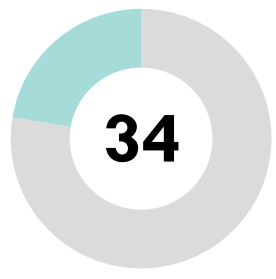





-  City Boundary
-  Neighbourhood Boundary
-  Development Stage Boundary
-  Parks and Natural Areas
-  Storm Water Pond
-  Parcel
-  Vacant Lot

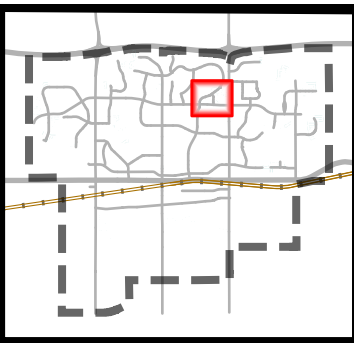
**Vacant lots as of:
December 2024**

 Occupied Lots 77.6% (118.0)
 Vacant Lots 22.4% (34.0)





Heritage Creek Lot Vacancy and Development Stages

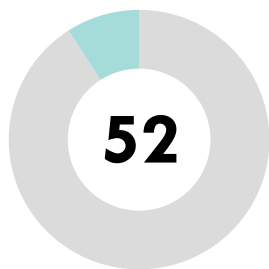




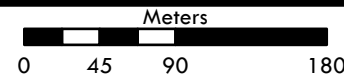
-  City Boundary
-  Neighbourhood Boundary
-  Development Stage Boundary
-  Parks and Natural Areas
-  Storm Water Pond
-  Parcel
-  Vacant Lot

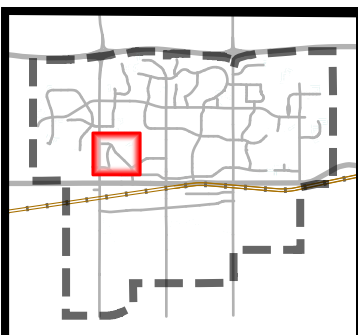
**Vacant lots as of:
December 2024**

-  Occupied Lots 90.9% (520.0)
-  Vacant Lots 9.1% (52.0)



Hilldowns Lot Vacancy and Development Stages

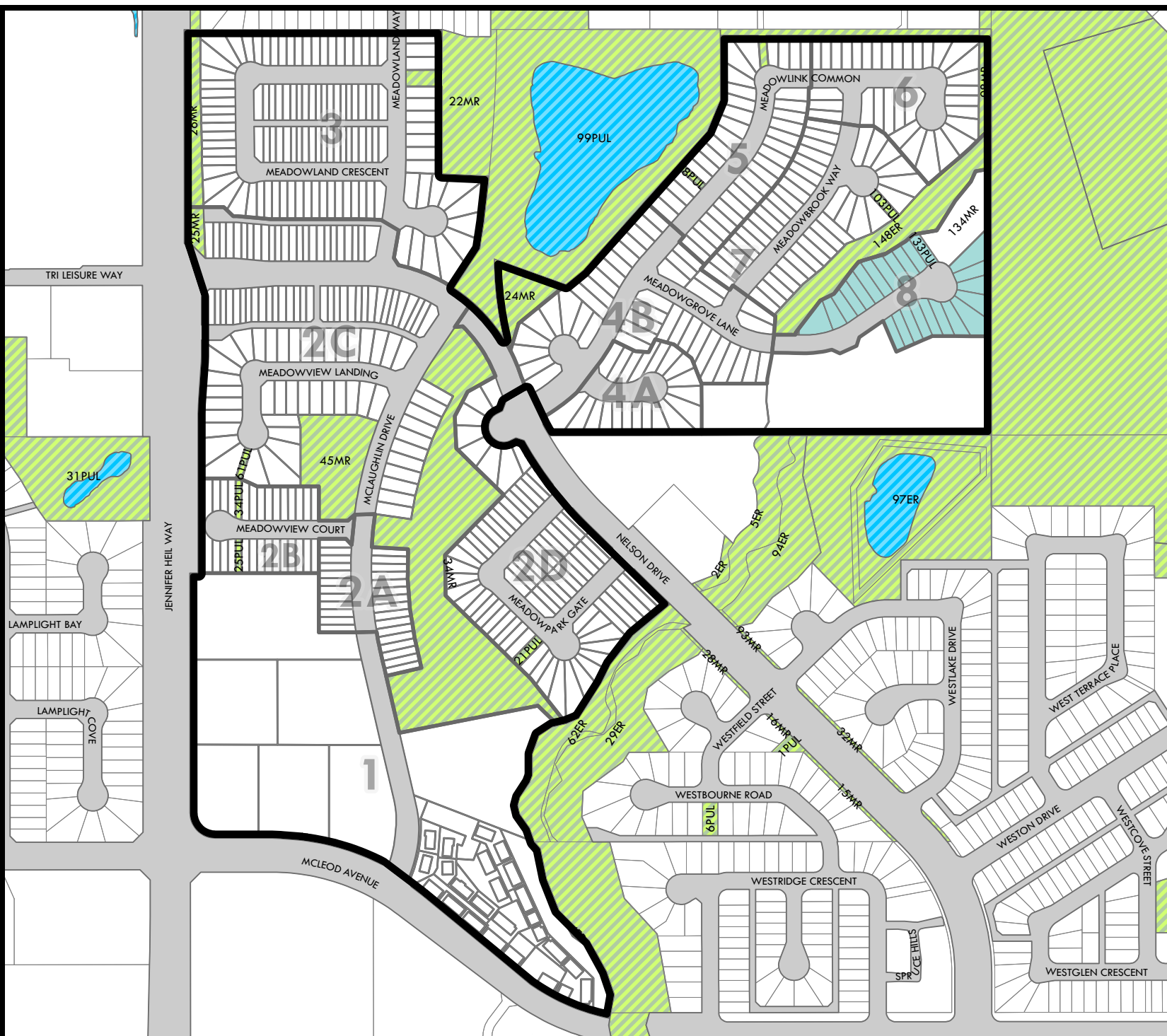
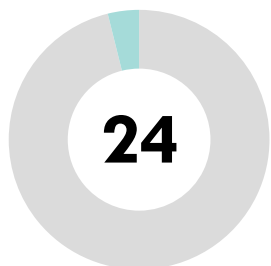




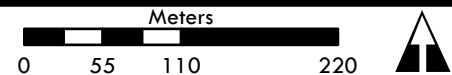
- City Boundary
- Neighbourhood Boundary
- Development Stage Boundary
- Parks and Natural Areas
- Storm Water Pond
- Parcel
- Vacant Lot

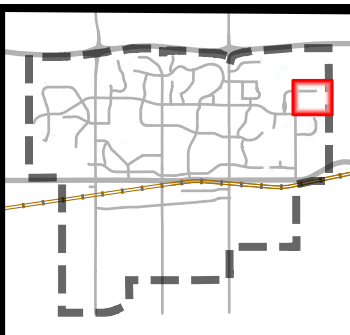
**Vacant lots as of:
December 2024**

Occupied Lots 96.1% (596.0)
 Vacant Lots 3.9% (24.0)





McLaughlin Lot Vacancy and Development Stages

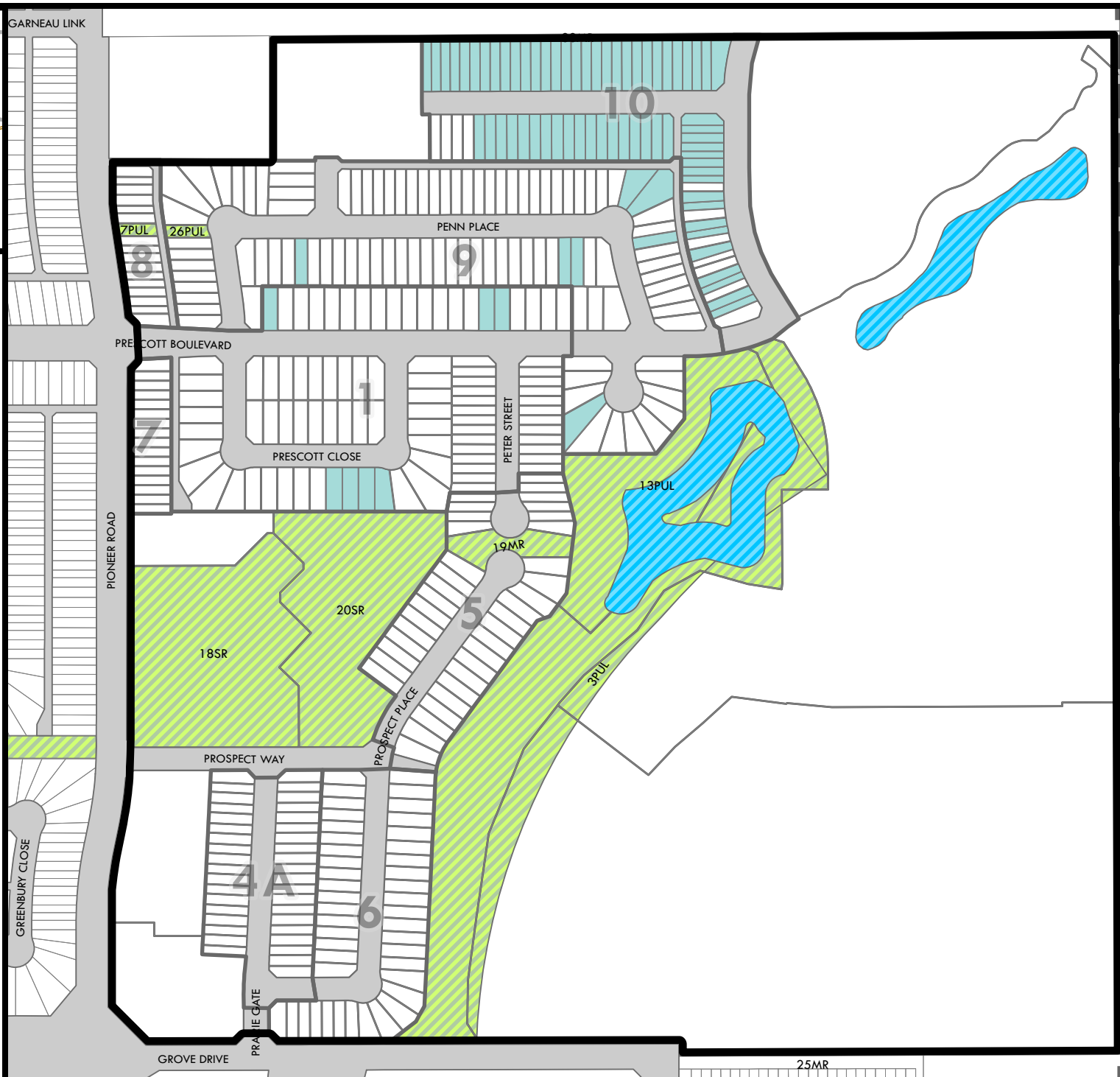
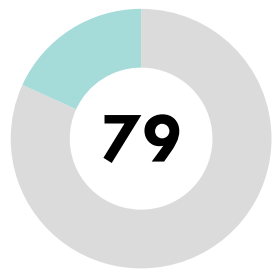




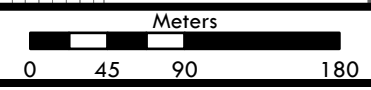
-  City Boundary
-  Neighbourhood Boundary
-  Development Stage Boundary
-  Parks and Natural Areas
-  Storm Water Pond
-  Parcel
-  Vacant Lot

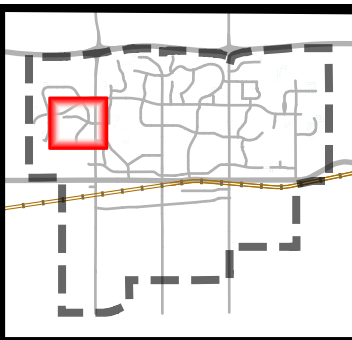
**Vacant lots as of:
December 2024**

 Occupied Lots 81.8% (355.0)
 Vacant Lots 18.2% (79.0)



Prescott Lot Vacancy and Development Stages

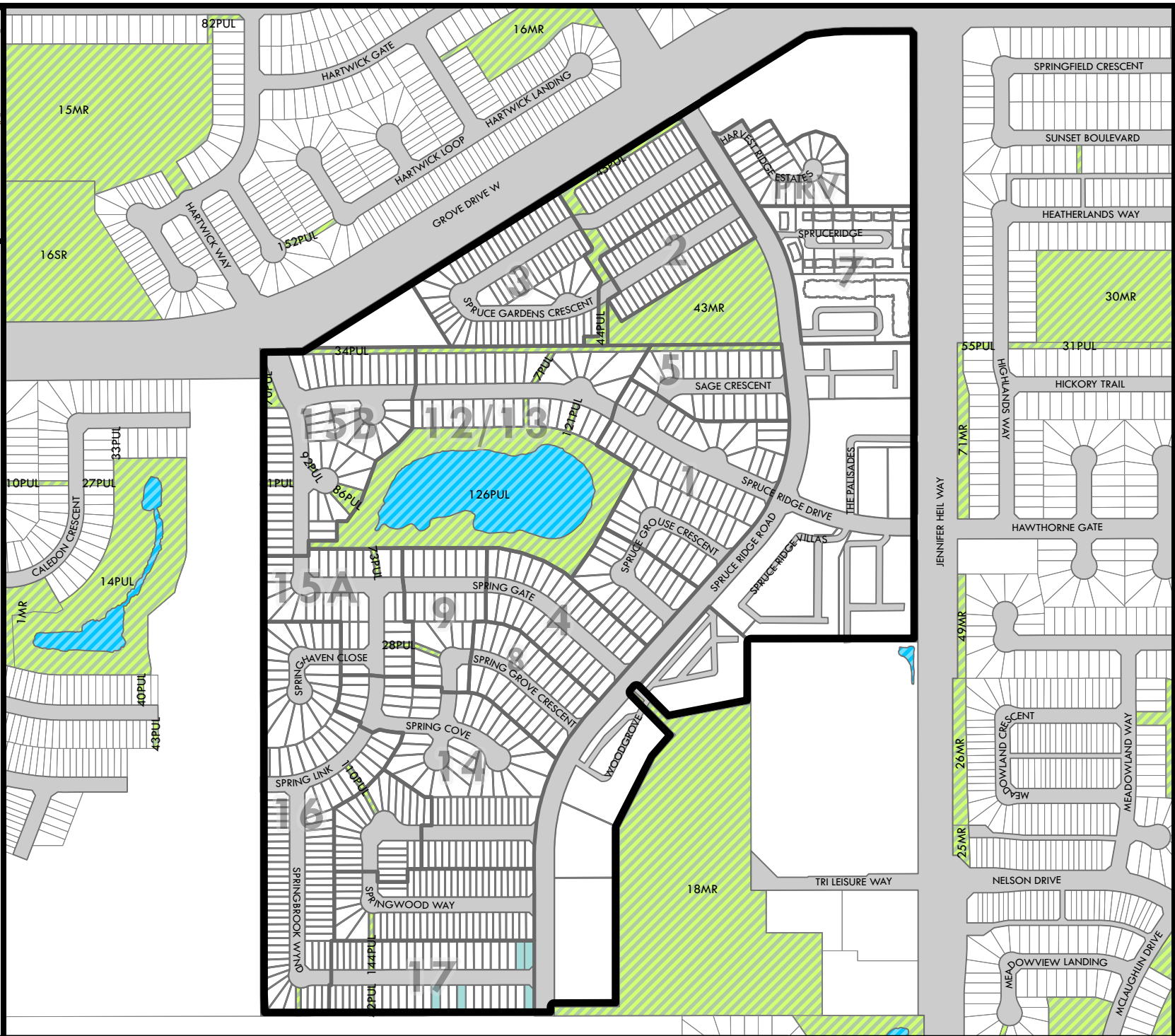





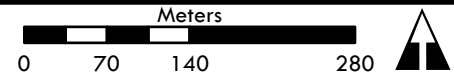
- City Boundary
- Neighbourhood Boundary
- Development Stage Boundary
- Parks and Natural Areas
- Storm Water Pond
- Parcel
- Vacant Lot

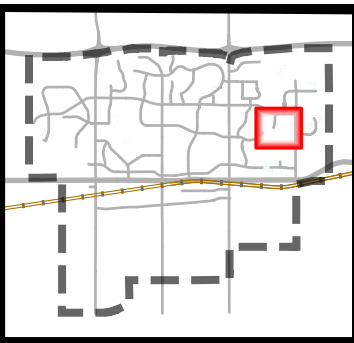
**Vacant lots as of:
December 2024**

Occupied Lots 99.4% (823.0)
 Vacant Lots 0.6% (5.0)



Spruce Ridge Lot Vacancy and Development Stages

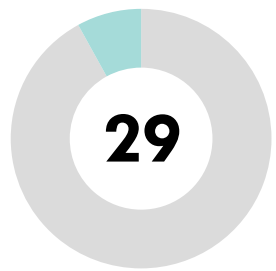




-  City Boundary
-  Neighbourhood Boundary
-  Development Stage Boundary
-  Parks and Natural Areas
-  Storm Water Pond
-  Parcel
-  Vacant Lot

**Vacant lots as of:
December 2024**

Occupied Lots 92.0% (333.0)
Vacant Lots 8.0% (29.0)



Tonewood Lot Vacancy and Development Stages

