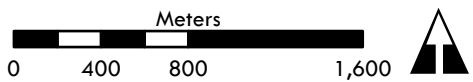
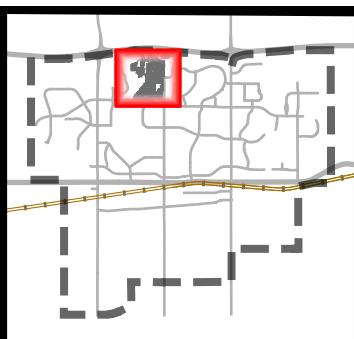


Spruce Grove Lot Vacancy and Development Stages

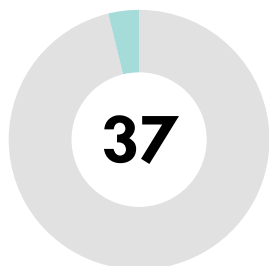




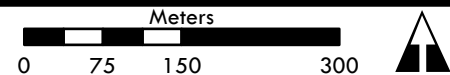
- City Boundary
- Neighbourhood Boundary
- Development Stage Boundary
- Parks and Natural Areas
- Storm Water Pond
- Parcel
- Vacant Lot

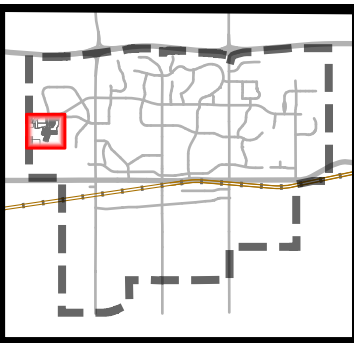
Vacant lots as of: September 2024

Occupied Lots 96.2% (934.0)
Vacant Lots 3.8% (37.0)





Aspens Glen Lot Vacancy and Development Stages

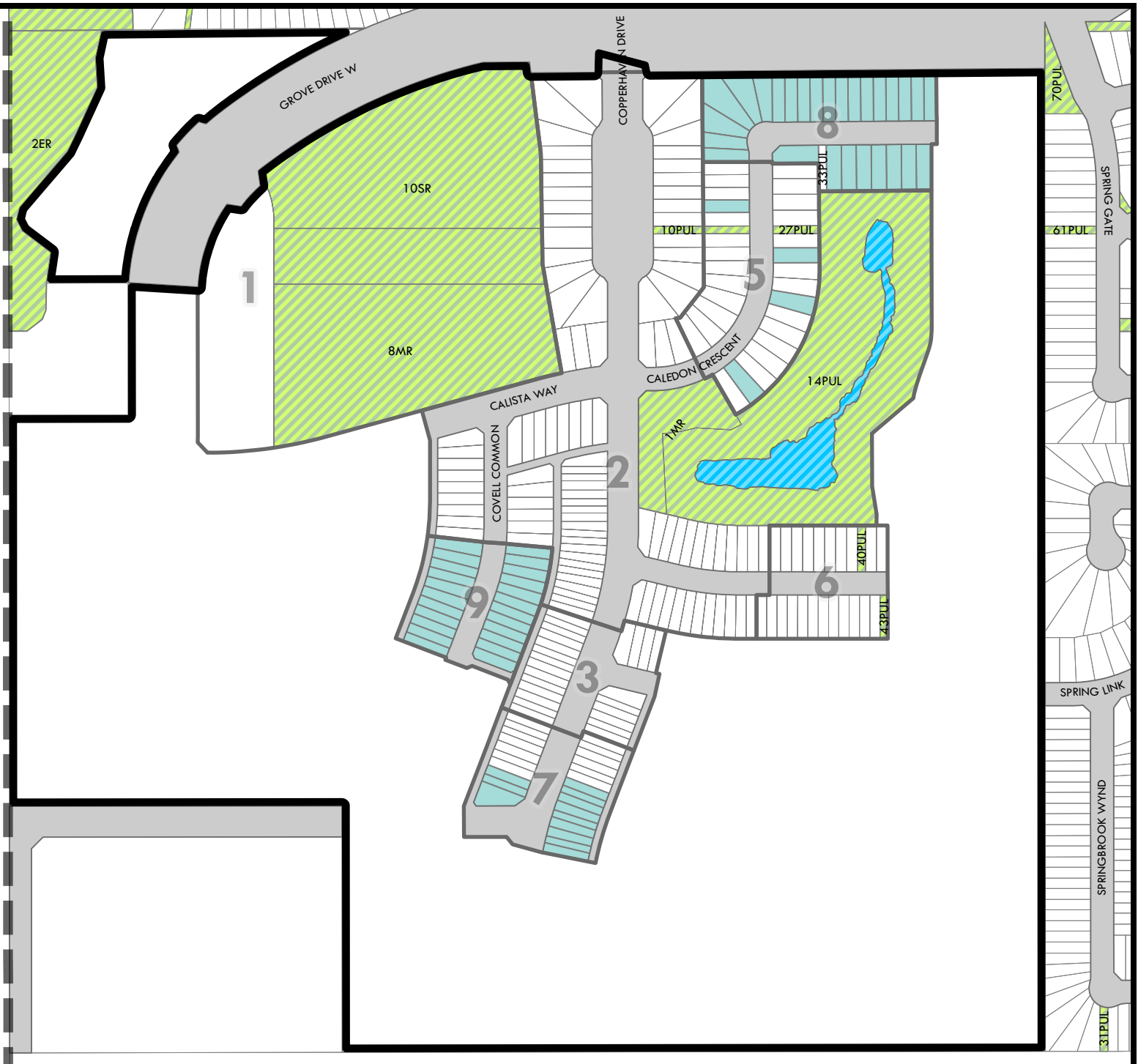
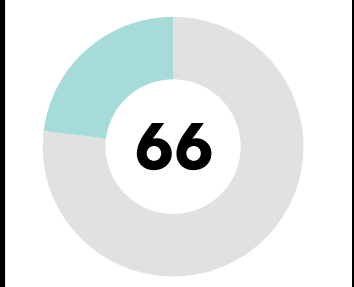




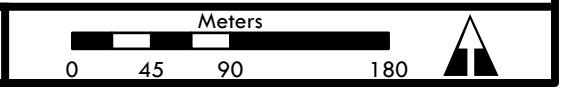
-  City Boundary
-  Neighbourhood Boundary
-  Development Stage Boundary
-  Parks and Natural Areas
-  Storm Water Pond
-  Parcel
-  Vacant Lot

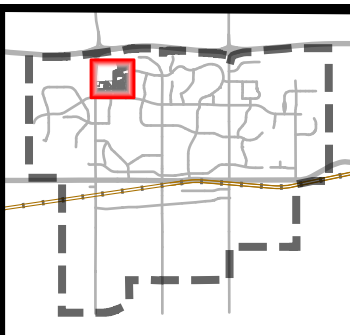
**Vacant lots as of:
September 2024**

 Occupied Lots 76.9% (220.0)
 Vacant Lots 23.1% (66.0)





Copperhaven Lot Vacancy and Development Stages

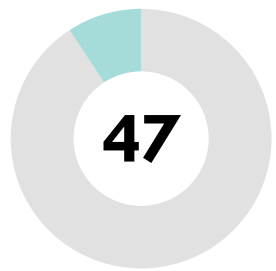




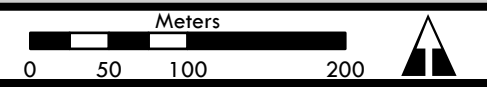
-  City Boundary
-  Neighbourhood Boundary
-  Development Stage Boundary
-  Parks and Natural Areas
-  Storm Water Pond
-  Parcel
-  Vacant Lot

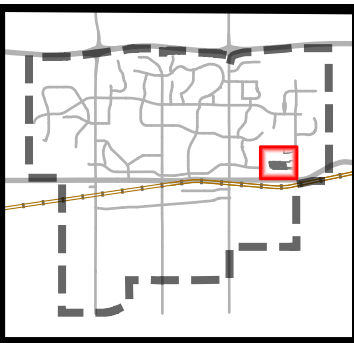
**Vacant lots as of:
September 2024**

 Occupied Lots 90.8% (462.0)
 Vacant Lots 9.2% (47.0)





Deer Park Lot Vacancy and Development Stages

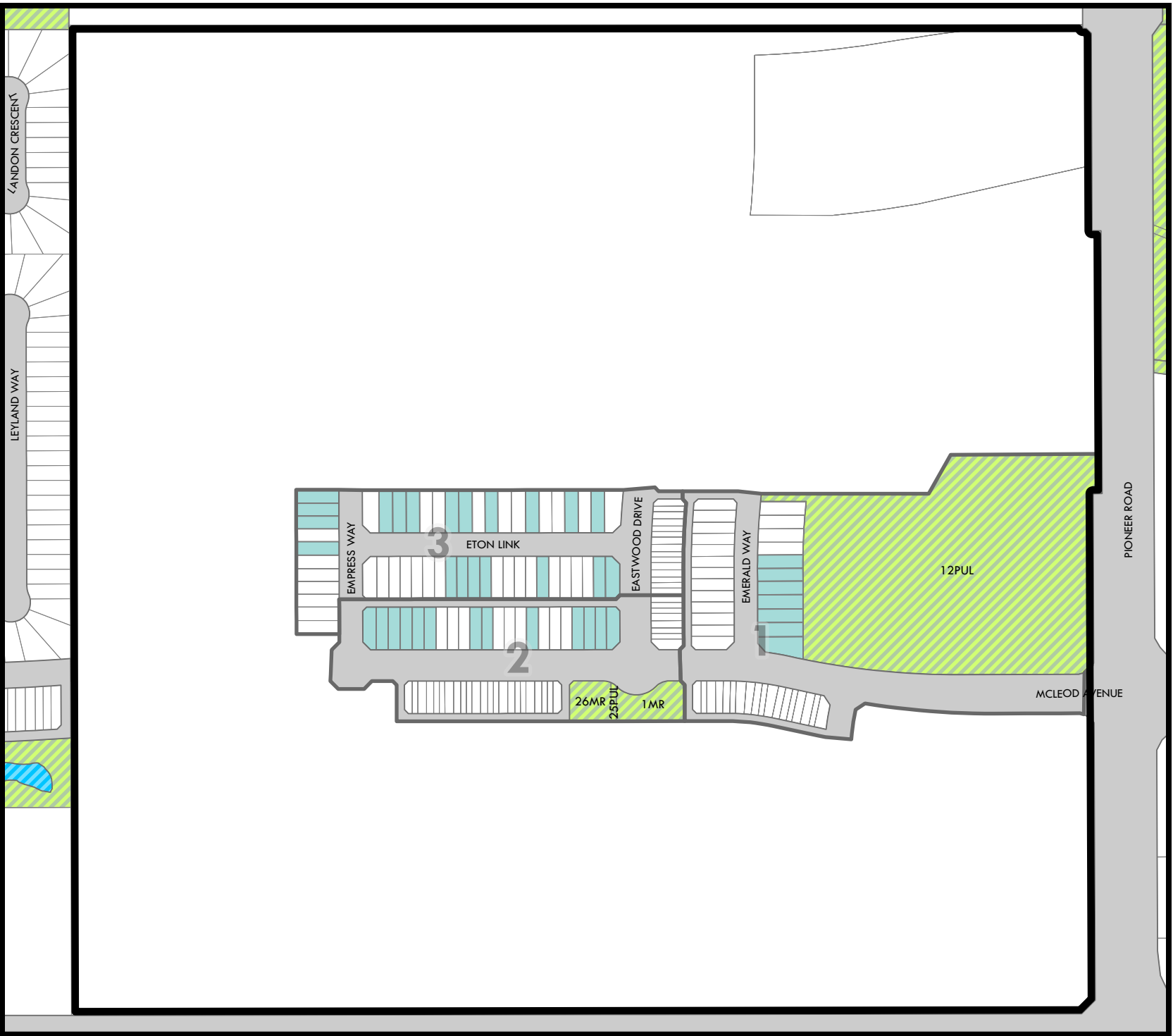
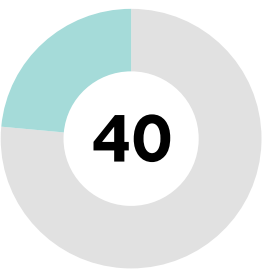




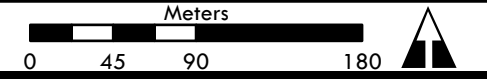
-  City Boundary
-  Neighbourhood Boundary
-  Development Stage Boundary
-  Parks and Natural Areas
-  Storm Water Pond
-  Parcel
-  Vacant Lot

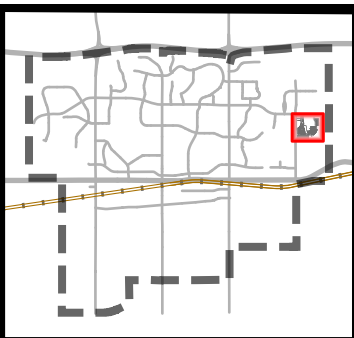
**Vacant lots as of:
September 2024**

 Occupied Lots 76.5% (130.0)
 Vacant Lots 23.5% (40.0)



Easton Lot Vacancy and Development Stages

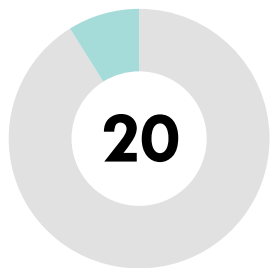




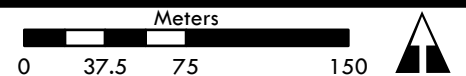
-  City Boundary
-  Neighbourhood Boundary
-  Development Stage Boundary
-  Parks and Natural Areas
-  Storm Water Pond
-  Parcel
-  Vacant Lot

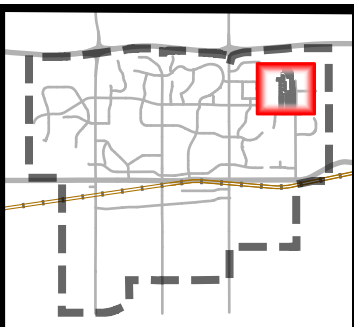
Vacant lots as of: September 2024

Occupied Lots 91.1% (205.0)
 Vacant Lots 8.9% (20.0)



Fenwyck Lot Vacancy and Development Stages

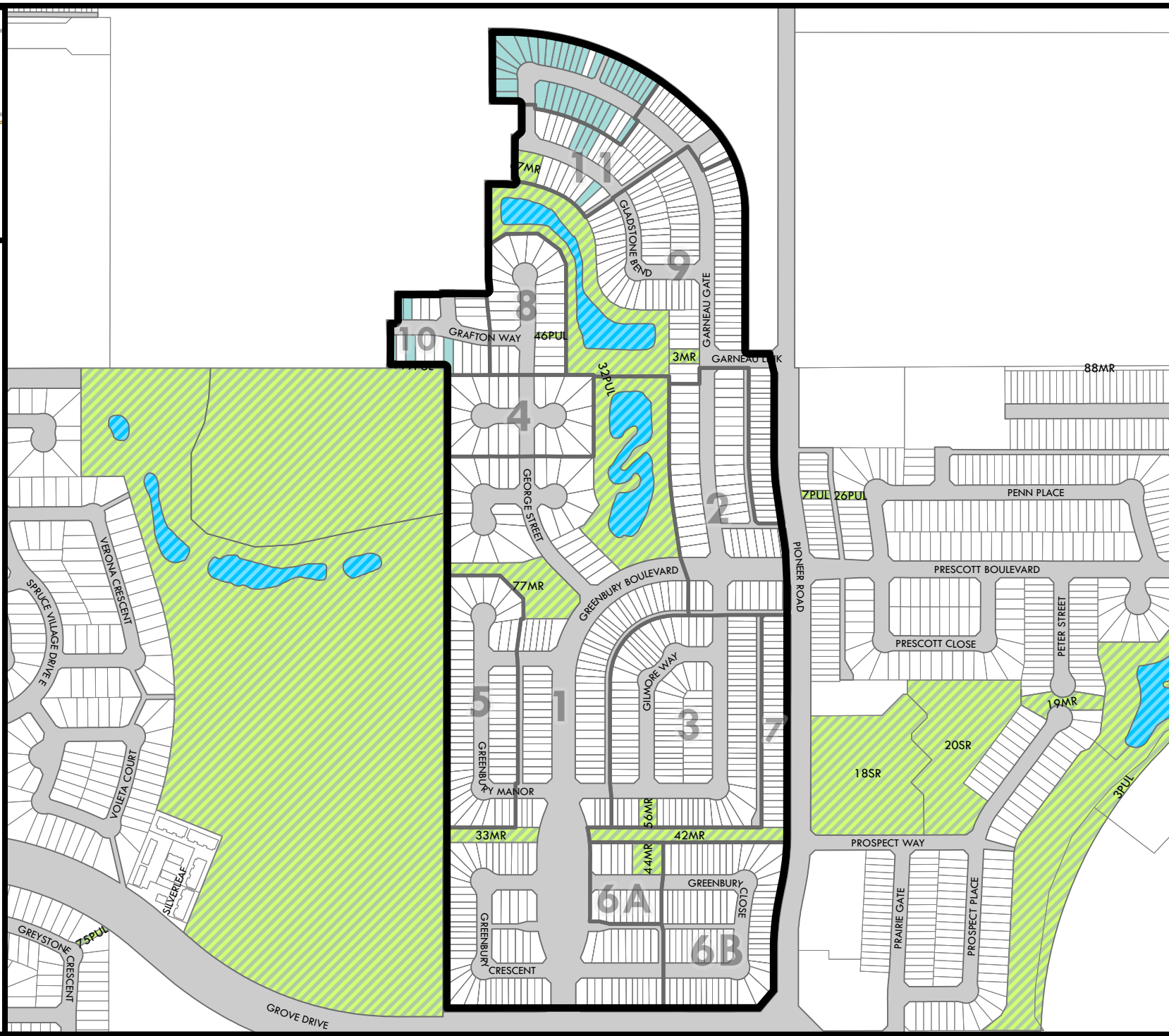
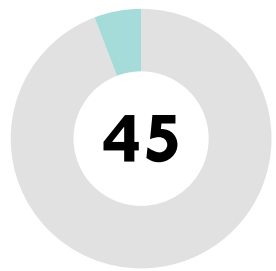




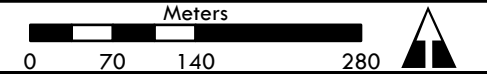
- City Boundary
- Neighbourhood Boundary
- Development Stage Boundary
- Parks and Natural Areas
- Storm Water Pond
- Parcel
- Vacant Lot

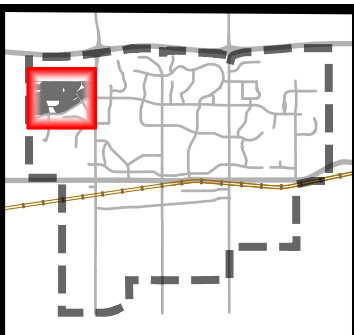
Vacant lots as of: September 2024

Occupied Lots 94.2% (729.0)
 Vacant Lots 5.8% (45.0)



Greenbury Lot Vacancy and Development Stages

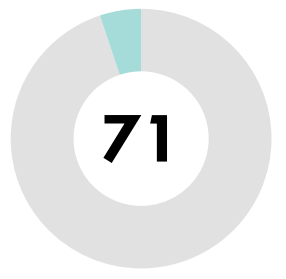




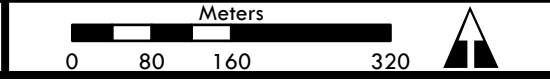
- City Boundary
- Neighbourhood Boundary
- Development Stage Boundary
- Parks and Natural Areas
- Storm Water Pond
- Parcel
- Vacant Lot

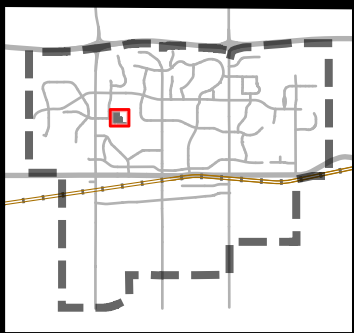
Vacant lots as of: September 2024

Occupied Lots 94.9% (1,317.0)
 Vacant Lots 5.1% (71.0)



Harvest Ridge Lot Vacancy and Development Stages

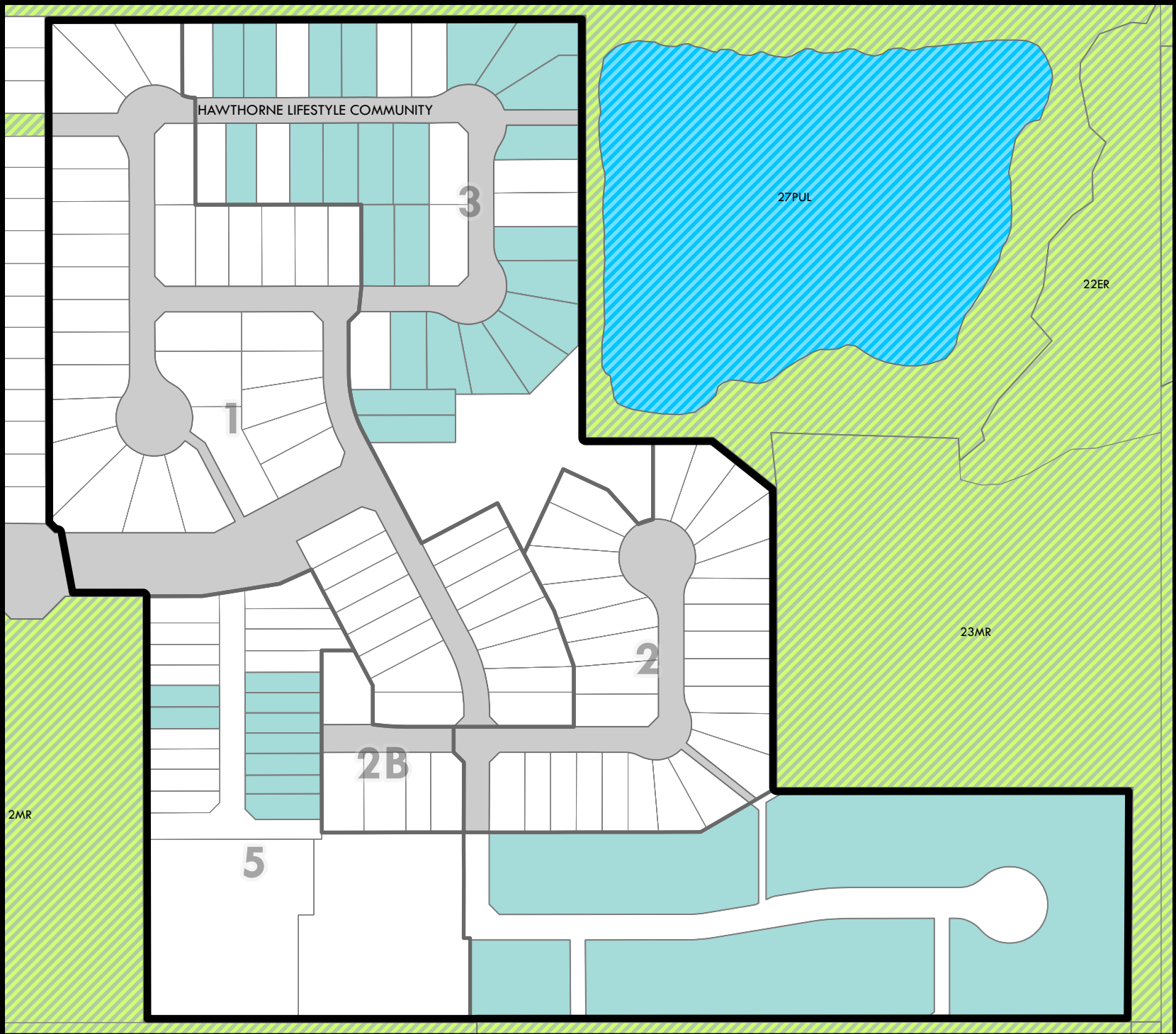
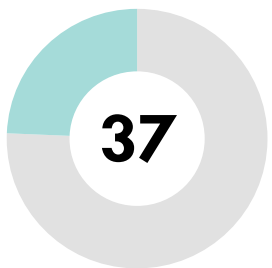





- City Boundary
- Neighbourhood Boundary
- Development Stage Boundary
- Parks and Natural Areas
- Storm Water Pond
- Parcel
- Vacant Lot

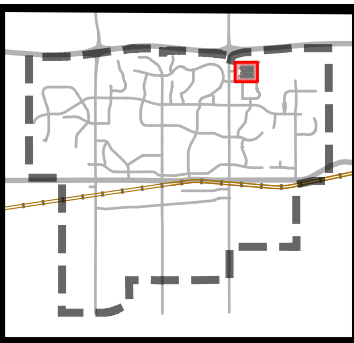
Vacant lots as of: September 2024

Occupied Lots 75.7% (115.0)
 Vacant Lots 24.3% (37.0)



Heritage Creek Lot Vacancy and Development Stages

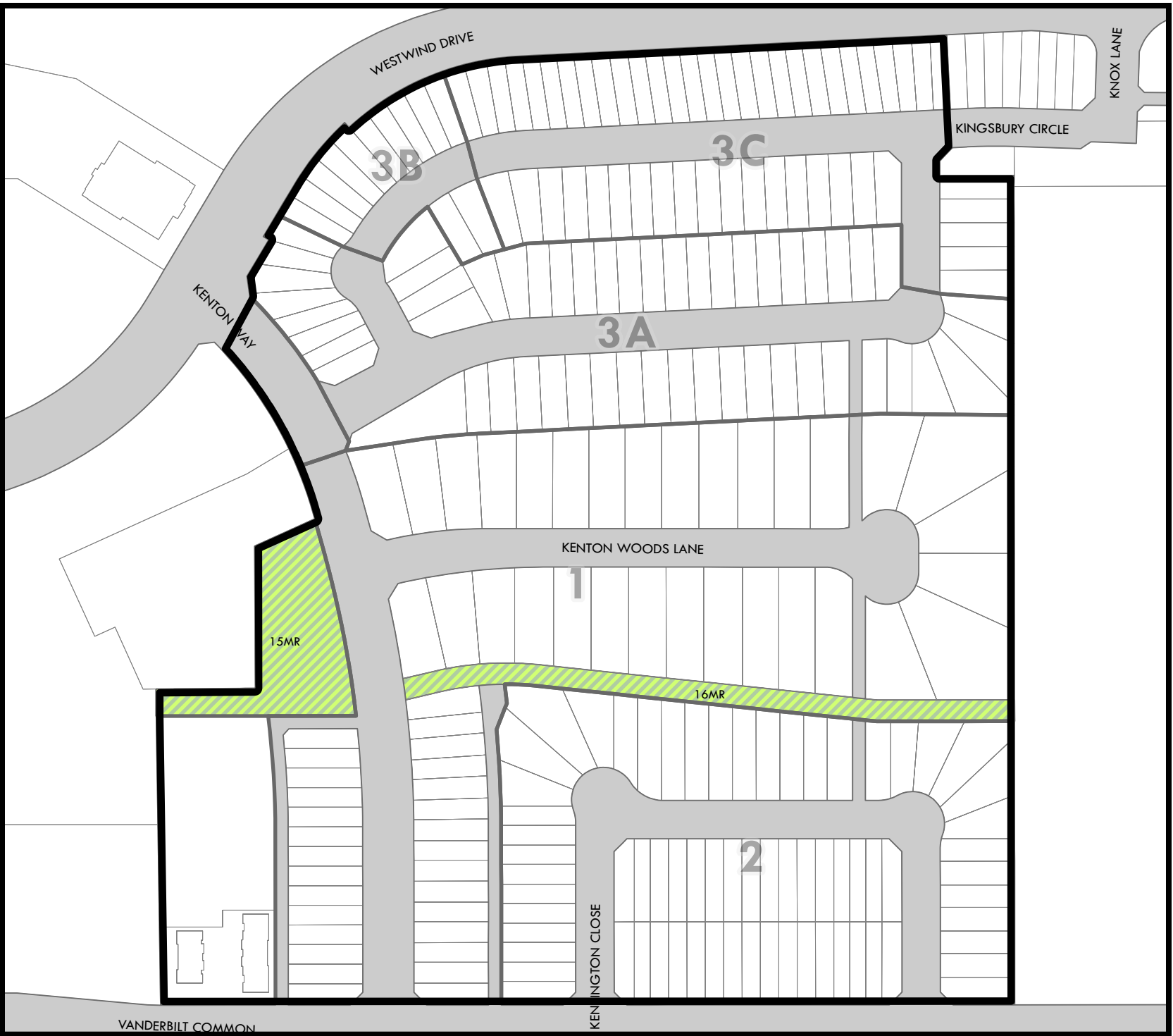





-  City Boundary
-  Neighbourhood Boundary
-  Development Stage Boundary
-  Parks and Natural Areas
-  Storm Water Pond
-  Parcel
-  Vacant Lot

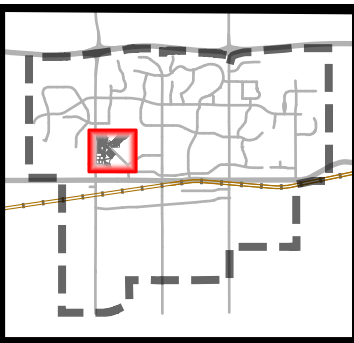
**Vacant lots as of:
September 2024**

 Occupied Lots 100.0% (252.0)



Kenton Lot Vacancy and Development Stages

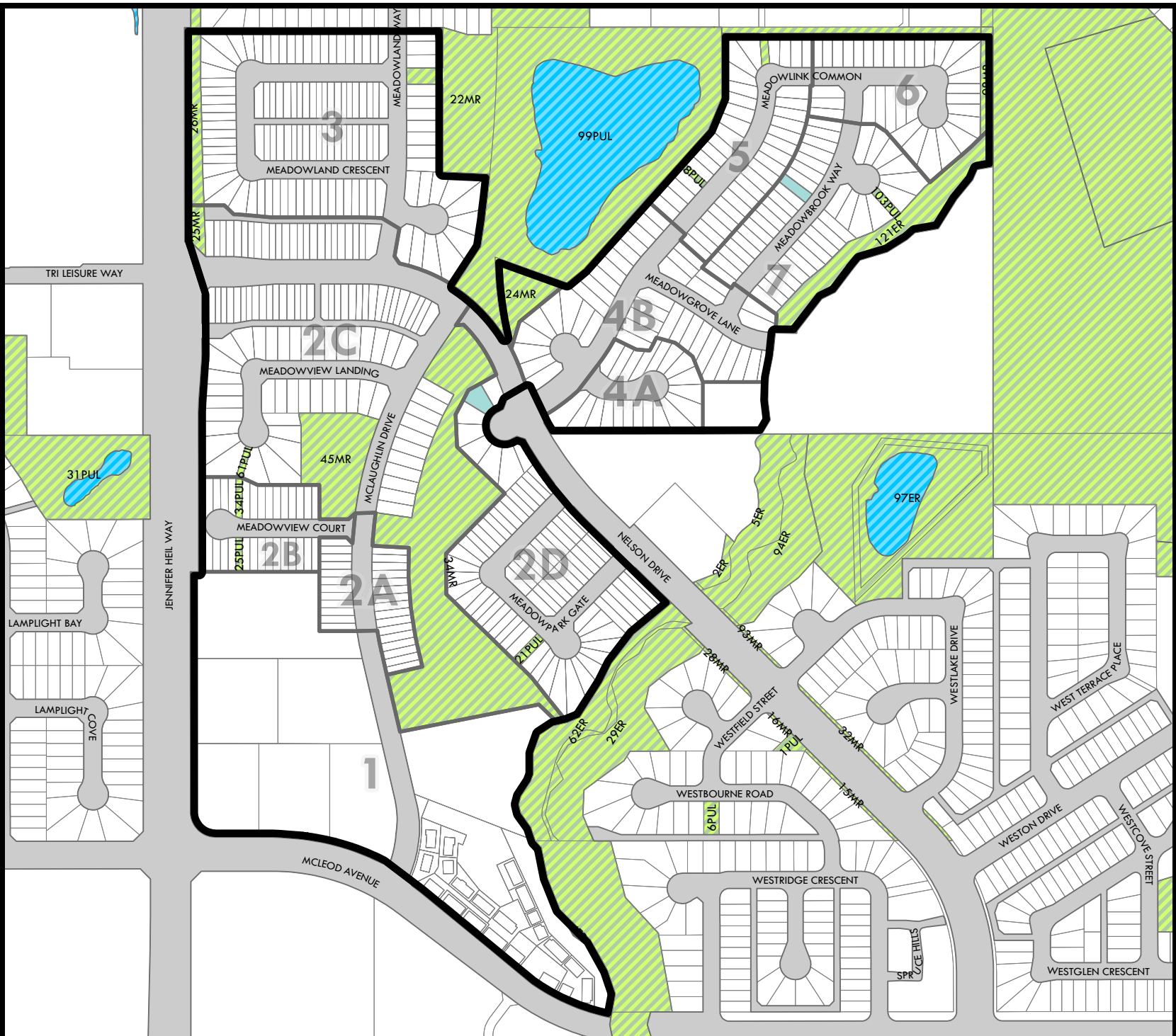
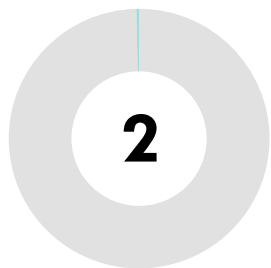




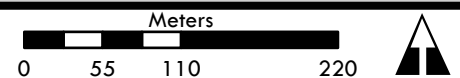
-  City Boundary
-  Neighbourhood Boundary
-  Development Stage Boundary
-  Parks and Natural Areas
-  Storm Water Pond
-  Parcel
-  Vacant Lot

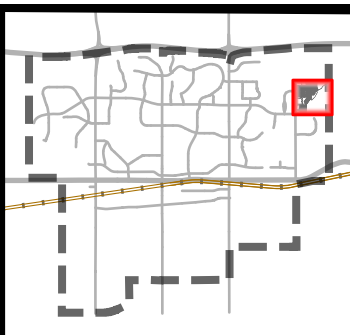
Vacant lots as of: September 2024

 Occupied Lots 99.7% (587.0)
 Vacant Lots 0.3% (2.0)





McLaughlin Lot Vacancy and Development Stages

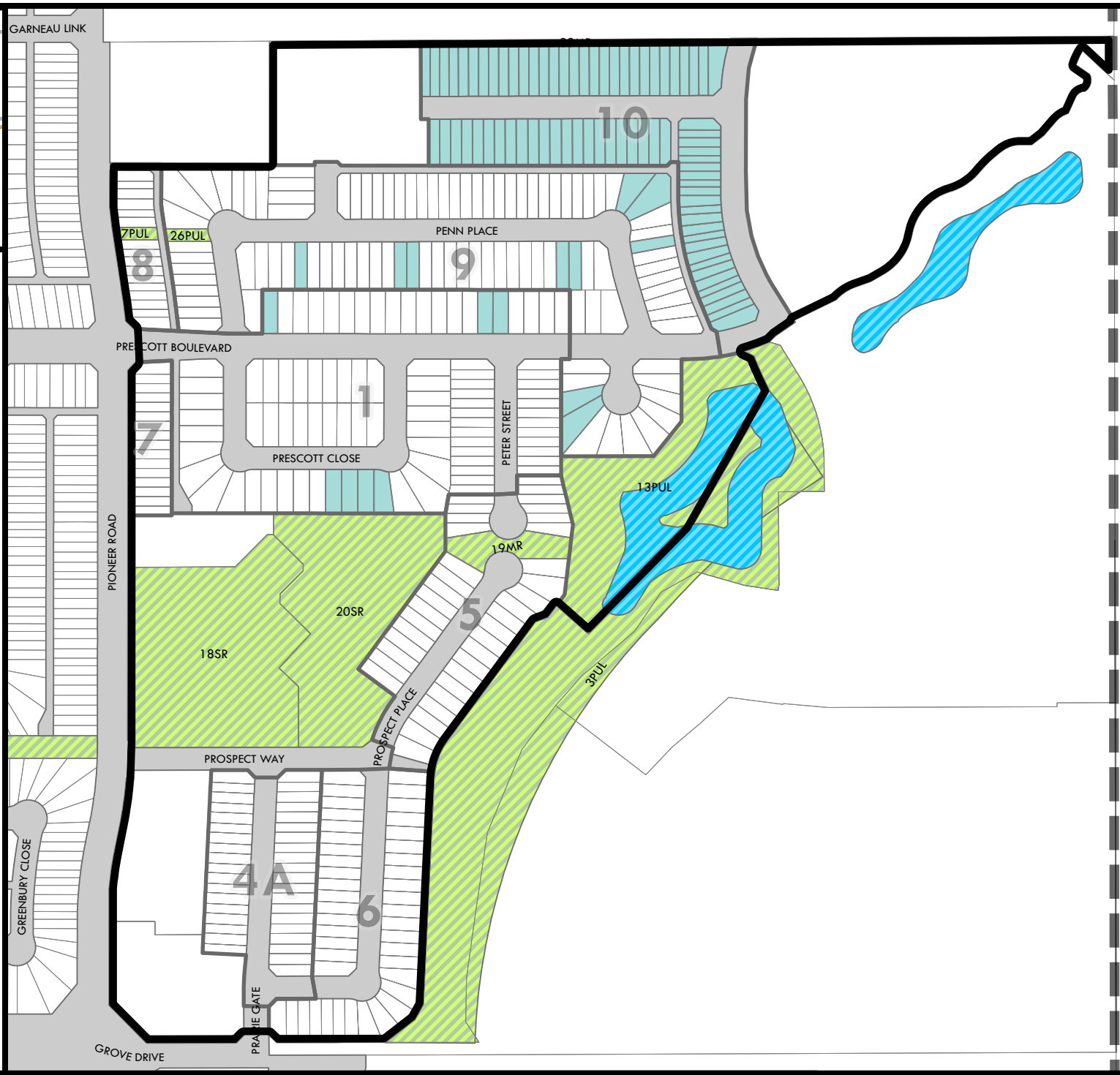
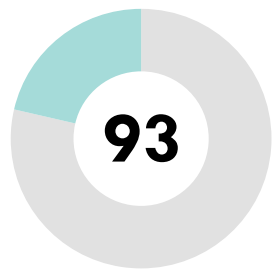





-  City Boundary
-  Neighbourhood Boundary
-  Development Stage Boundary
-  Parks and Natural Areas
-  Storm Water Pond
-  Parcel
-  Vacant Lot

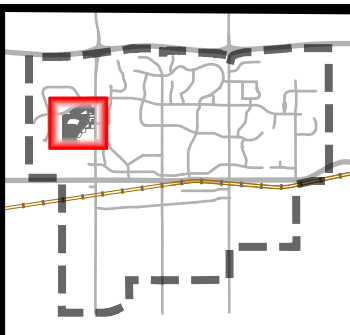
**Vacant lots as of:
September 2024**

 Occupied Lots 78.6% (342.0)
 Vacant Lots 21.4% (93.0)



Prescott Lot Vacancy and Development Stages

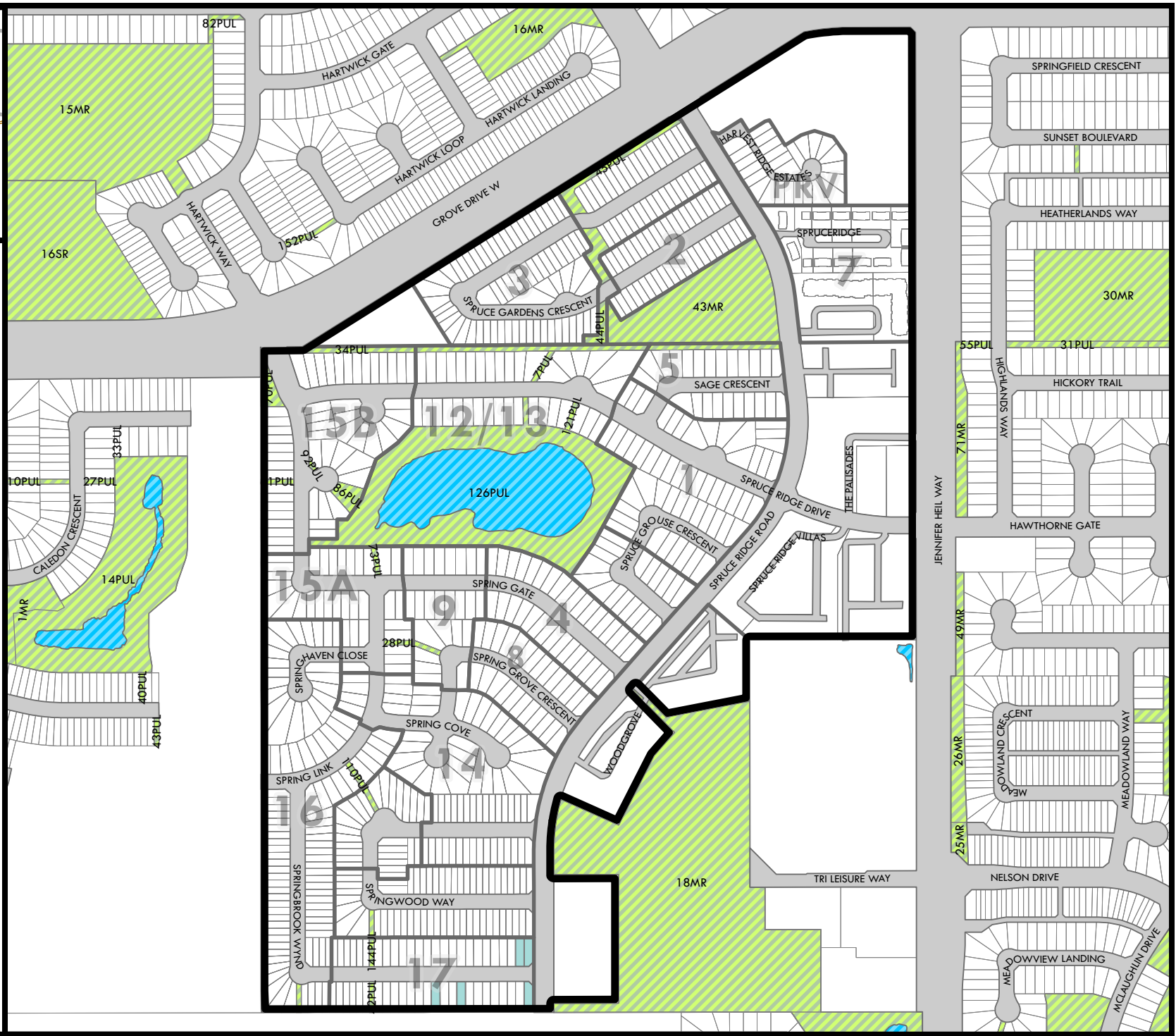





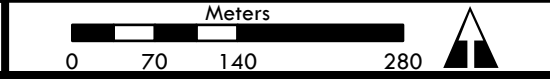
- City Boundary
- Neighbourhood Boundary
- Development Stage Boundary
- Parks and Natural Areas
- Storm Water Pond
- Parcel
- Vacant Lot

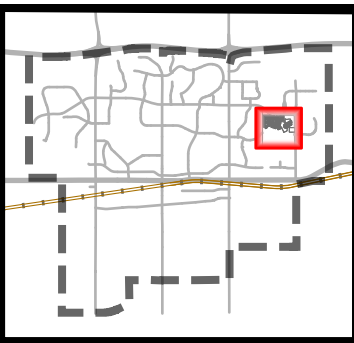
Vacant lots as of: September 2024

Occupied Lots 99.4% (823.0)
Vacant Lots 0.6% (5.0)





Spruce Ridge Lot Vacancy and Development Stages

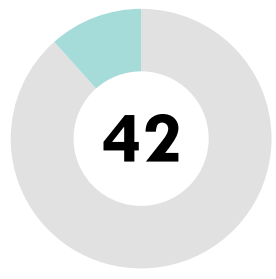




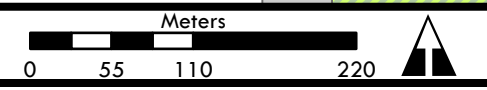
-  City Boundary
-  Neighbourhood Boundary
-  Development Stage Boundary
-  Parks and Natural Areas
-  Storm Water Pond
-  Parcel
-  Vacant Lot

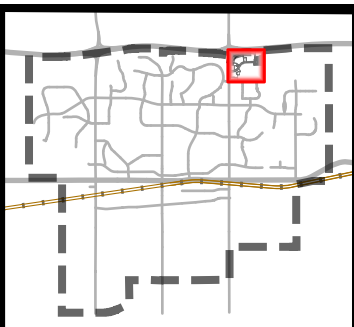
**Vacant lots as of:
September 2024**

 Occupied Lots 88.4% (320.0)
 Vacant Lots 11.6% (42.0)



Tonewood Lot Vacancy and Development Stages

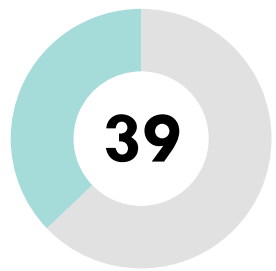




-  City Boundary
-  Neighbourhood Boundary
-  Development Stage Boundary
-  Parks and Natural Areas
-  Storm Water Pond
-  Parcel
-  Vacant Lot

**Vacant lots as of:
September 2024**

 Occupied Lots 62.9% (66.0)
 Vacant Lots 37.1% (39.0)



Westwind Lot Vacancy and Development Stages

